

Boy Scout Troop 586
April 17-19, 2009
Backpacking Campout at Shawnee State Forest

Join us for our next campout at Shawnee State Forest. We will not be taking the trailer and will backpack in everything we will need for the weekend – please make sure you have a well adjusted backpack and good hiking boots!! We will be leaving Ashland earlier than normal for this campout as it is a 3-3 ½ hour road trip. We will meet at the church at 5:00 p.m. to leave at 5:30 p.m.

Please return the sign-up form to Mrs. Kelley no later than Mar. 30th so that we can properly plan for drivers, food, and activities.

Yes, I/we will be attending the April campout.

Scout Name(s)_____

Please take the \$13.00/scout from my boy account.

I have included a check.

I have included cash.

I have a conflict and will be at the campout for the following times:

I am an adult and will be at the campout all weekend, and have included \$11.00.

I will only be at the campout for the following times and have included 2.75 for each meal:

Saturday Breakfast

Saturday Lunch

Saturday Dinner

Sunday Breakfast


I can drive for the campout.

Adult Name(s):_____

DIRECTIONS TO SHAWNEE STATE FOREST
















Driving Directions from 1140 Claremont Ave, Ashland, OH to 13291 Us Highway 52, W... Page 1 of 2

MAPQUEST.



Total Time: 3 hours 13 minutes Total Distance: 175.56 miles

A: 1140 Claremont Ave, Ashland, OH 44805-3716

	1: Start out going SOUTHWEST on CLAREMONT AVE toward SMITH RD.	1.7 mi
	2: CLAREMONT AVE becomes US-42 S.	2.5 mi
	3: Turn LEFT onto OH-603.	3.1 mi
	4: Turn RIGHT onto US-30 W/OH-30.	2.1 mi
	5: Merge onto I-71 S toward COLUMBUS.	70.9 mi
	6: Keep LEFT to take I-71 S via EXIT 99A-B toward CINCINNATI/OH-315.	0.1 mi
	7: Merge onto I-71 S via EXIT 99A on the LEFT toward CINCINNATI.	4.4 mi
	8: Merge onto I-270 E via EXIT 101 toward WHEELING.	2.5 mi
	9: Merge onto US-23 S via EXIT 52 toward CIRCLEVILLE.	39.9 mi
	10: Merge onto US-23 S toward US-50 W/PORTSMOUTH.	32.4 mi
	11: Turn RIGHT onto OH-348.	1.3 mi
	12: Turn LEFT onto OH-104 S.	9.8 mi
	13: Turn RIGHT onto OH-239.	0.1 mi
	14: Turn LEFT to stay on OH-239.	0.9 mi
	15: Merge onto US-52 W.	3.9 mi

End at 13291 Us Highway 52 West Portsmouth, OH 45663-

MAP



CELL PHONE SIGNAL IN THIS AREA IS VERY WEAK AND INTERMITTENT. IF YOU NEED TO CONTACT US BY CELL PHONE PLEASE LEAVE MESSAGES AND BE PATIENT – WE SHOULD BE ABLE TO RECEIVE A MESSAGE EVENTUALLY.

The phone number of the State Forest is: 1-877-247-8733

The phone number of the State park is: 740-858-6652

PHONE NUMBERS

THIS PAGE CONTAINS CELL PHONE NUMBERS OF SOME OF THE ADULTS THAT TYPICALLY ATTEND CAMPOUTS. THIS IS NOT A LIST OF EVERYONE THAT WILL BE ATTENDING THE CAMPOUT NOR IS IT A COMPLETE LIST OF THOSE THAT ARE ATTENDING.

DON PREZIOSO 419-554-9553

TIM LEON 330-464-1287

DAVID REED 419-651-6862

BILL SICKMILLER 419-651-0722

GERG SQUIRES 314-422-8434

TIM DAUGHERTY 419-651-8033

TOM GRANDY 419-651-9193